







**James Slaughter Road /  
Sunset Lake Road Area**

**Proposed Annexation Area**

- Legend**
-  Annexation Area
  -  Existing Corporate Limits
  -  Un-Incorporated Area
  -  Parcel
- Other Corporate Limits**
- Town/City**
-  CARY
  -  HOLLY SPRINGS

**Total Area: 1,072.14 Acres**



1 inch equals 2,000 feet

